

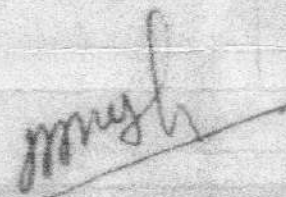





TREE - 1	KOSAM
TREE - 2	SAL
TREE - 3	SAL
TREE - 4	MAHUA
TREE - 5	BAHERA
TREE - 6	MAHUA
TREE - 7	BAHERA
TREE - 8	ARJUN
TREE - 9	MANGO
TREE - 10	SAL
TREE - 11	SAL
TREE - 12	MANGO
TREE - 13	MANGO

INDEX		
SL	LENGHT	BEARING
BEARING OF NALLA		
O - U1	35	200°00'
U1 - U2	40	210°00'
U2 - U3	50	235°00'
U3 - U4	50	190°30'
U4 - U5	25	240°00'
U5 - U6	50	290°30'
U6 - U7	50	285°30'
O - D1	50	20°00'
D1 - D2	50	25°00'
D2 - D3	50	37°00'
D3 - D4	50	35°00'
D4 - D5	50	30°00'
D5 - D6	50	27°00'
INDEX		
SL	LENGHT	BEARING
BEARING OF EXISTING AND PROPOSED ROAD		
O - T	21	290°00'
T - A1	29	290°00'
A1 - T1	20	290°00'
T1 - T2	108	298°00'
C - E	158	290°00'
C1 - E1	135	110°00'
O - B	21	110°00'
B - A2	33	110°00'
A2 - B2	20	110°0'
B2 - E1	85	105°00'
A1 - A2	108	110°00'

C.G P.W.D BRIDGE CONSTRUCTION ZONE RAIPUR			
			
SUB ENGINEER	S.D.O.	E.E.	S.E.
TITLE	SITE PLAN		
WORK NAME	CONSTRUCTION OF H.L. BRIDGE ACROSS SAPANAI NALLA ON TILGA - BHAGOTA ROAD IN Km 7/6		
DRAWING NO. -	DATE -		SCALE :